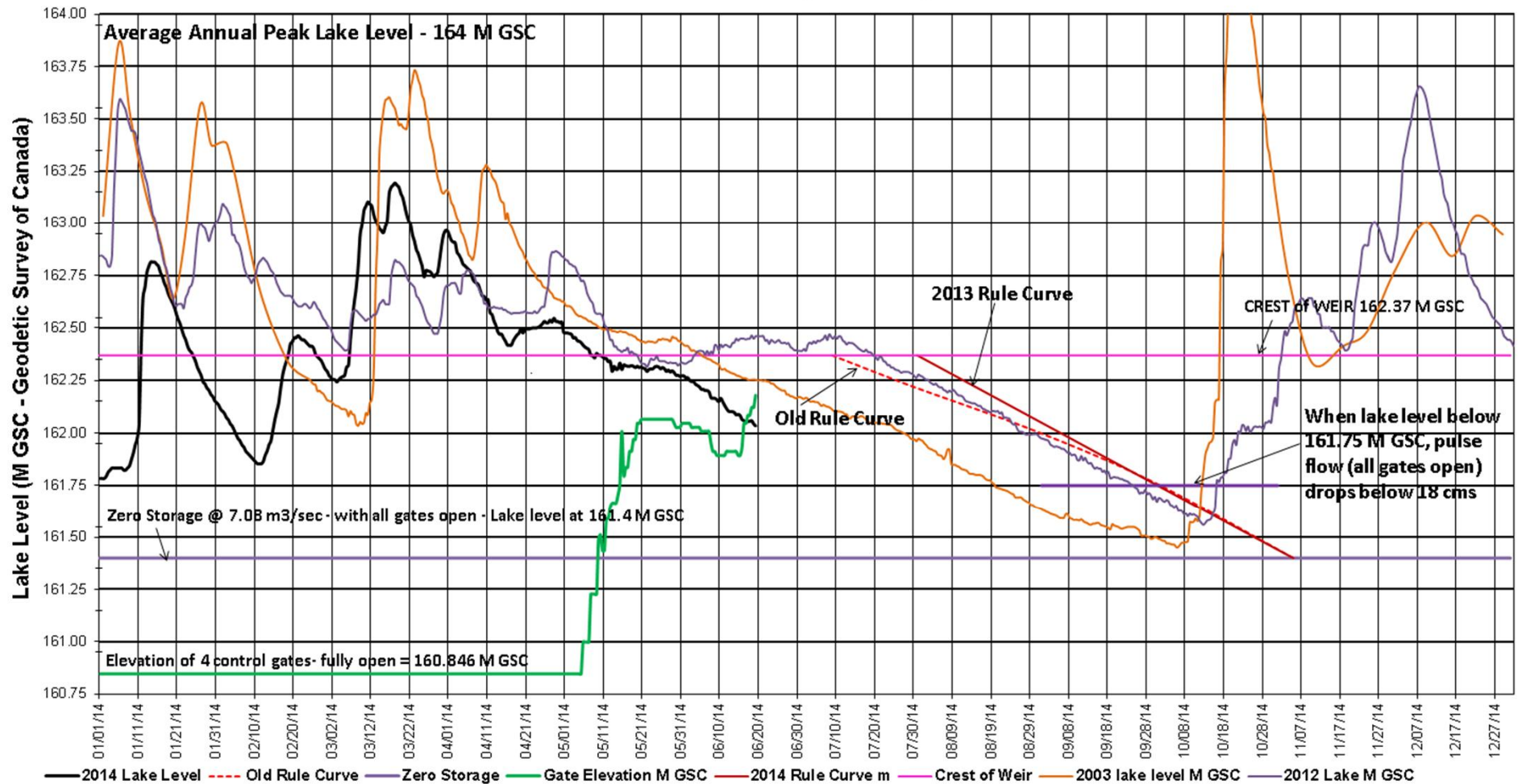


Cowichan Lake and River status

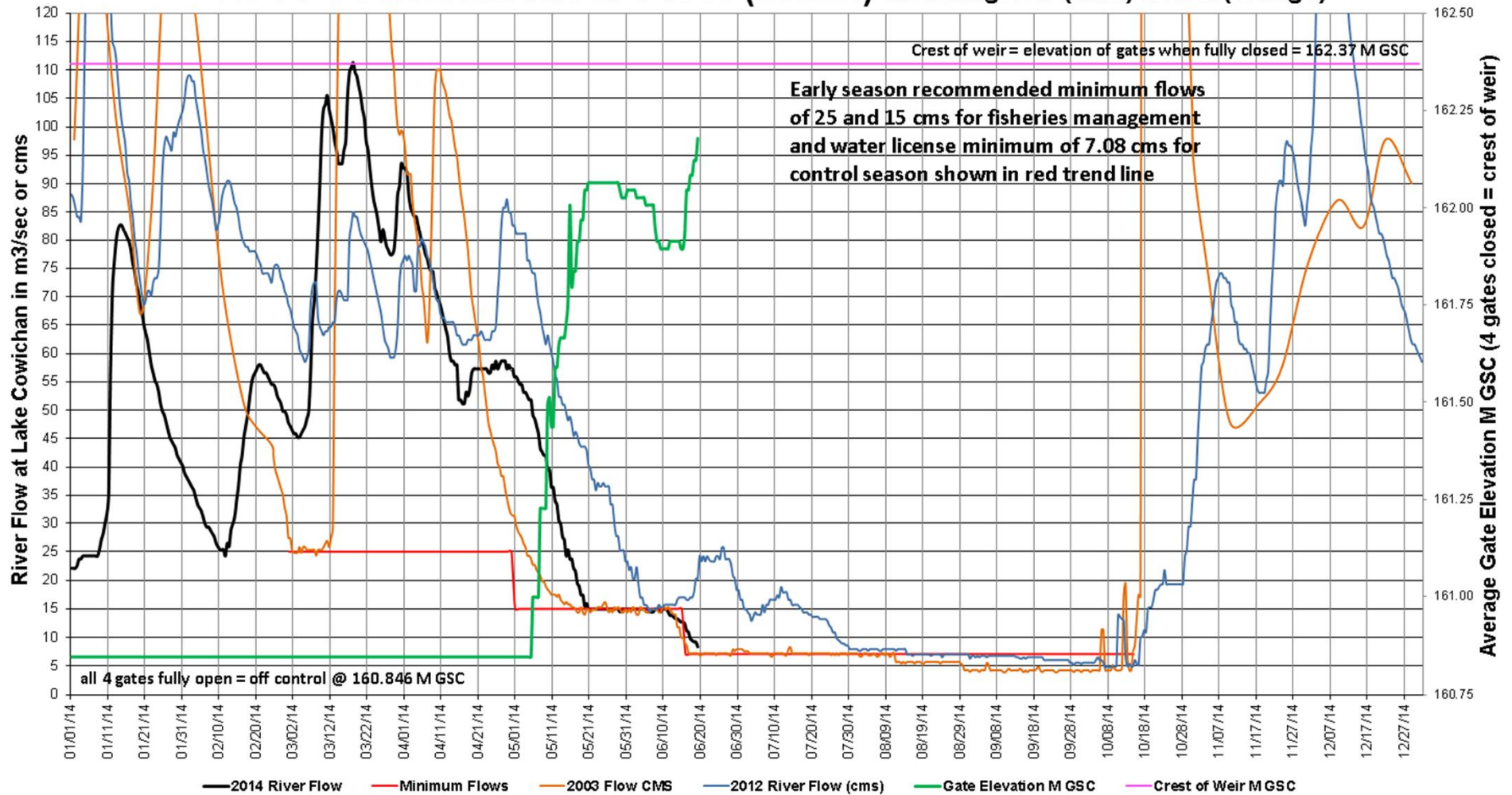
Cowichan Stewardship Roundtable
meeting June 19, 2014


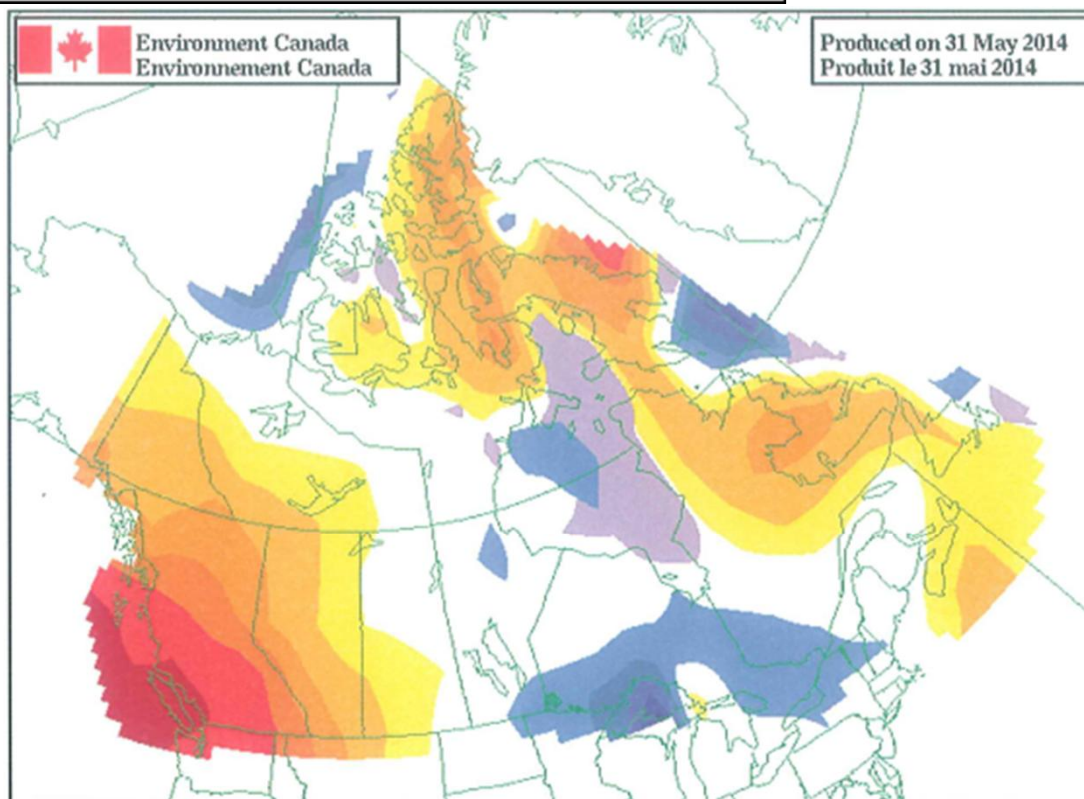
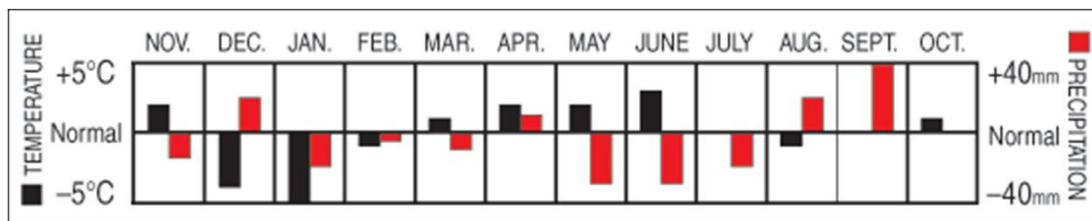


Cowichan Lake Level - 2014(black) & 2012 (blue) and 2003(orange)



2014 Cowichan River Flow (black) Including 2012(blue) & 2003(orange)





Forecast probability of Temperature above, below and near normal (calibrated)
Period: June-July-August 2014
 Based on 3 equiprobable categories from 1981-2010 climatology

Probabilités prévues de températures au-dessus, sous et près de la normale (calibrées)
Période: juin-juillet-août 2014
 Basé sur 3 catégories équiprobables de la climatologie 1981-2010



And currently snow pack @ Jump Creek long gone

Automated Snow Pillow Real-Time Data

3B23P - JUMP CREEK

Drainage: Vancouver Island
Latitude: 48° 58'
Longitude: 124° 16'
Elevation: 1,134 m

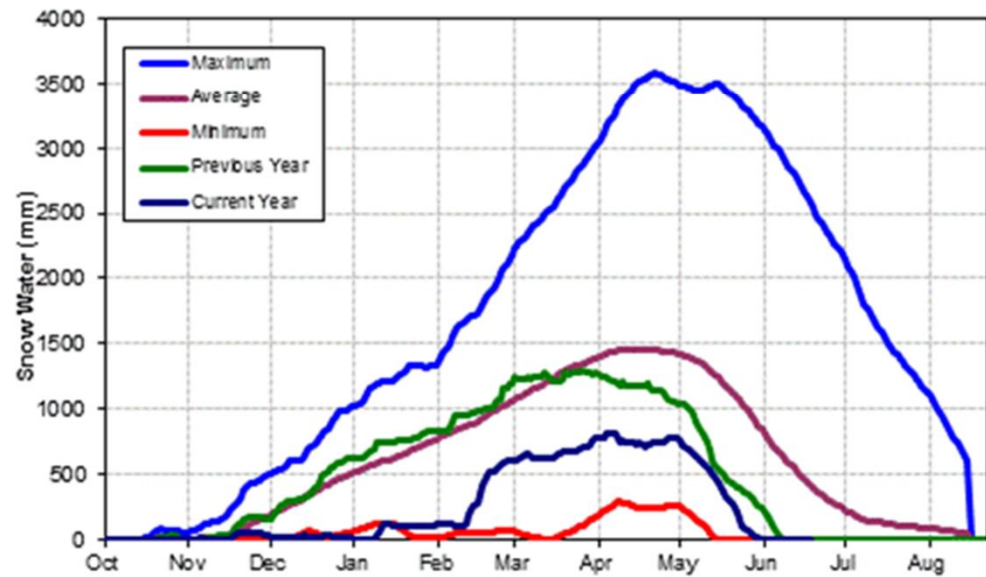
Owner: Ministry of Environment
Year Established: 1995
Sensors: Air temperature, precipitation, snow water and snow depth

Download current year's hourly real-time data*:

[Click here](#)

Download daily archive data:

[Click here](#)



Current to noon 2014-06-17
Updated 2014-06-18 11:05:22 AM



First Web Cam – river cam at pump house

